



47

Completed section of cycle route – Phase 3

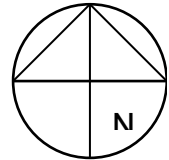
KEY	Cycle route
	Completed sections
	Proposed sections

Based upon Ordnance Survey mapping with the permission of the Controller of her Majesty's Stationery Office © Crown copyright. Unauthorised reproduction infringes Crown copyright and may lead to prosecution or civil proceedings. Tonbridge and Malling BC Licence No.100023300 2005.

Tonbridge to Penshurst cycle route – Proposed Off-road section avoiding Lower Haysden Lane

Drawn By CF

DATE 7/7/05



Annex 1